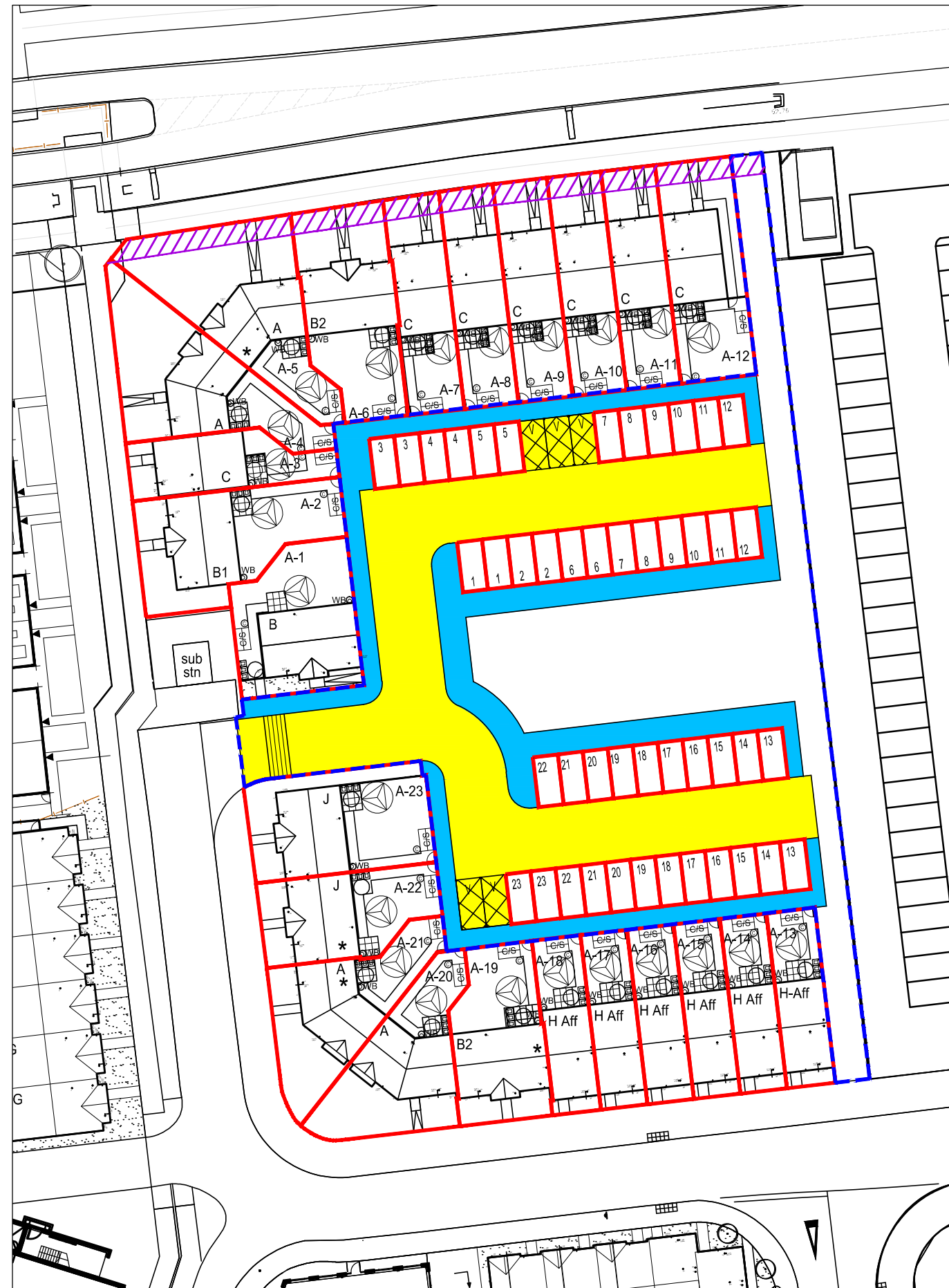
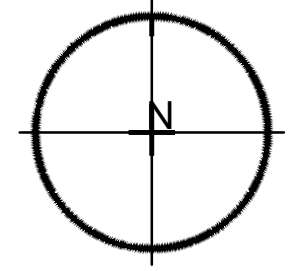







Buckshaw Village, Chorley.



5m 25m



- Key:
-  Denotes plot boundary
 -  Denotes shared management areas
 -  Denotes extent of services easement
 -  Denotes joint footpath areas
 -  Denotes joint accessway areas

Rev	Date	Revision	Initial
a	07.05.14	Alterations following client comments	jas

* Client


* Drawing Title
MASTER DEED PLAN

* Project
**Proposed Residential Development
Buckshaw Village, Chorley.
PLOT A**

Job No	Draw No	Drawn	Rev
13079	05	JAS	a

Scale	Date	Stage
1:500 @ A3	April '14	DRAFT

* MPSL Planning & Design Ltd
14 West Point
Enterprise Park,
Clarence Avenue,
Trafford Park,
Manchester,
M17 1QB



* Tel: 0161 772 1999
Email: admin@mpsldesign.co.uk
www.mpslgroup.com